

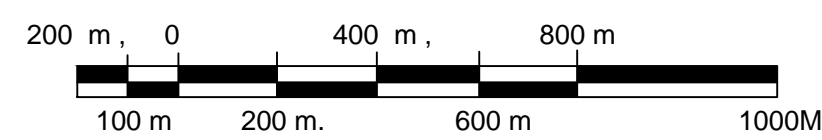
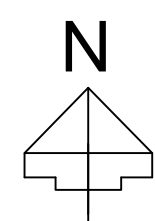
# GUAL PAHARI

FINAL DEVELOPMENT PLAN FOR CONTROLLED AREAS AROUND P.S. VILL. GUAL PAHARI, P.S. VILL. BALOLA AND MIDDLE SCHOOL VILL. BANDHWARI TEH. & DISTT. GURGAON 2021 A.D.

U/S 5(7) OF ACT NO. 41 OF 1963

## LEGEND

STATE BOUNDARY	
DISTRICT BOUNDARY	
CONTROLLED BOUNDARY	
<b>EXISTING FEATURES</b>	
VILLAGE ABADI	
ROAD	
REVENUE RASTA	
NALLAH/BUND	
HILLS	
100 RESIDENTIAL	
500 PUBLIC UTILITIES	
510 WATER WORKS	
520 DISPOSAL WORKS	
530 ELECTRIC SUB STATION	
600 PUBLIC & SEMI PUBLIC USES	
700 OPEN SPACES	
750 GREEN BELT	
800 AGRICULTURAL LAND	
SECTOR No.	
DENSITY	
LOCATION CODE.	
900 SPECIAL ECONOMIC ZONE	



SCALE = 1 : 20000  
( IN ORIGINAL DRG. ONLY )

DRG. NO D. T. P. (G) 1905 / 2009 DATED 11-12-2009

DRAWN BY

CHECKED BY

ASSTT. TOWN PLANNER

DISTT. TOWN PLANNER

SENIOR TOWN PLANNER

CHIEF CO-ORDINATOR PLANNER

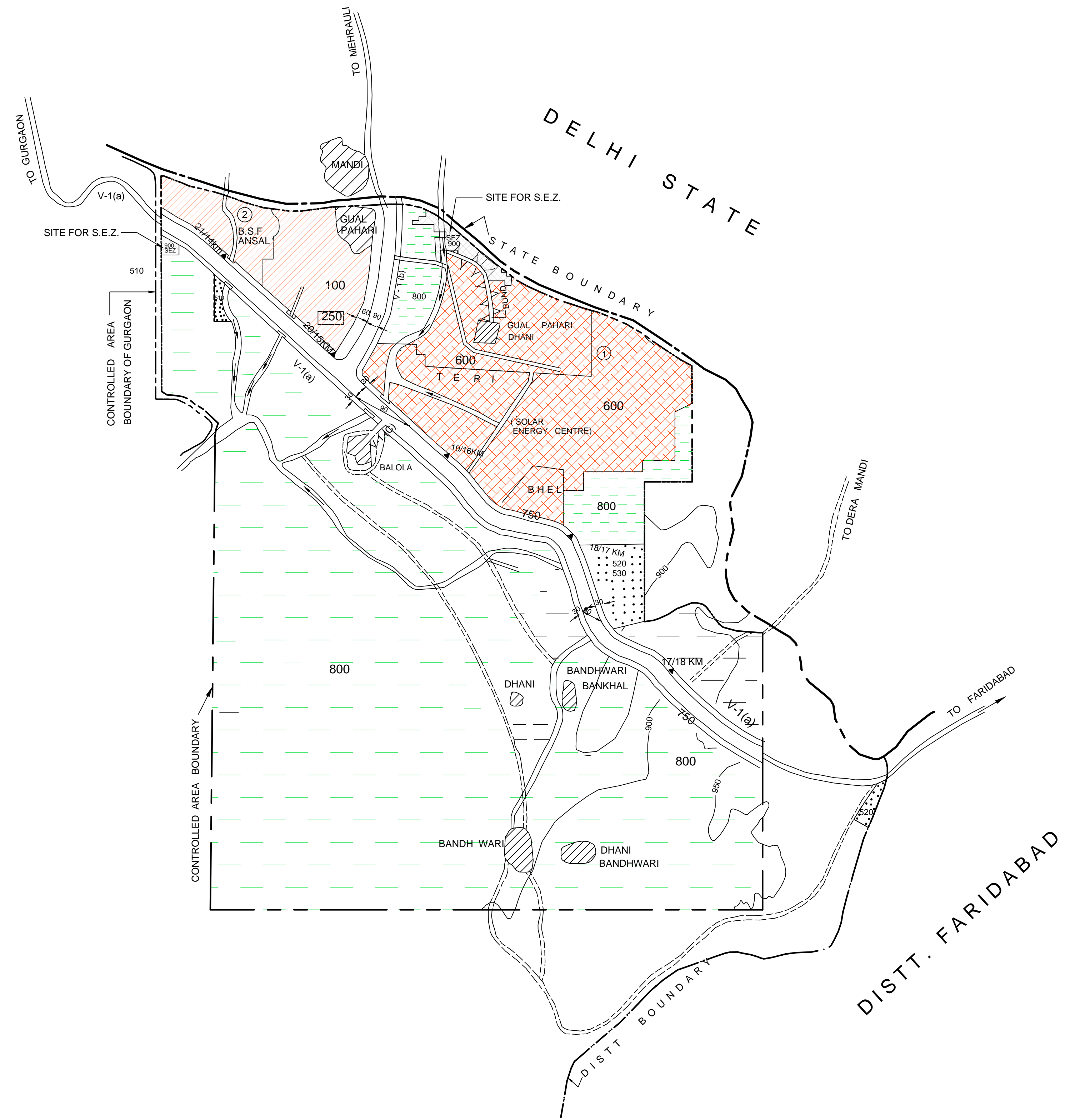
DIRECTOR,

NCR(HR) CHANDIGARH

TOWN & COUNTRY PLG

HARYANA CHANDIGARH

DEPTT. OF TOWN . & COUNTRY . PLG . HARYANA



**NOTE:** This copy is a digitised copy of the original Development Plan notified in the Gazette. Though precaution has been taken to make it error free, however minor errors in the same cannot be completely ruled out. Users are accordingly advised to cross-check the scanned copies of the notified Development plans hosted on the website for all practical purposes. Director Town and Country Planning, Haryana and / or its employees will not be liable under any condition for any legal action/damages direct or indirect arising from the use of this development plan. The user is requested to convey any discrepancy observed in the data to Sh. Dharm Rana, GIS Developer (IT), mail id- dev.drt.tcp@gmail.com, mob. no. 98726-77583.